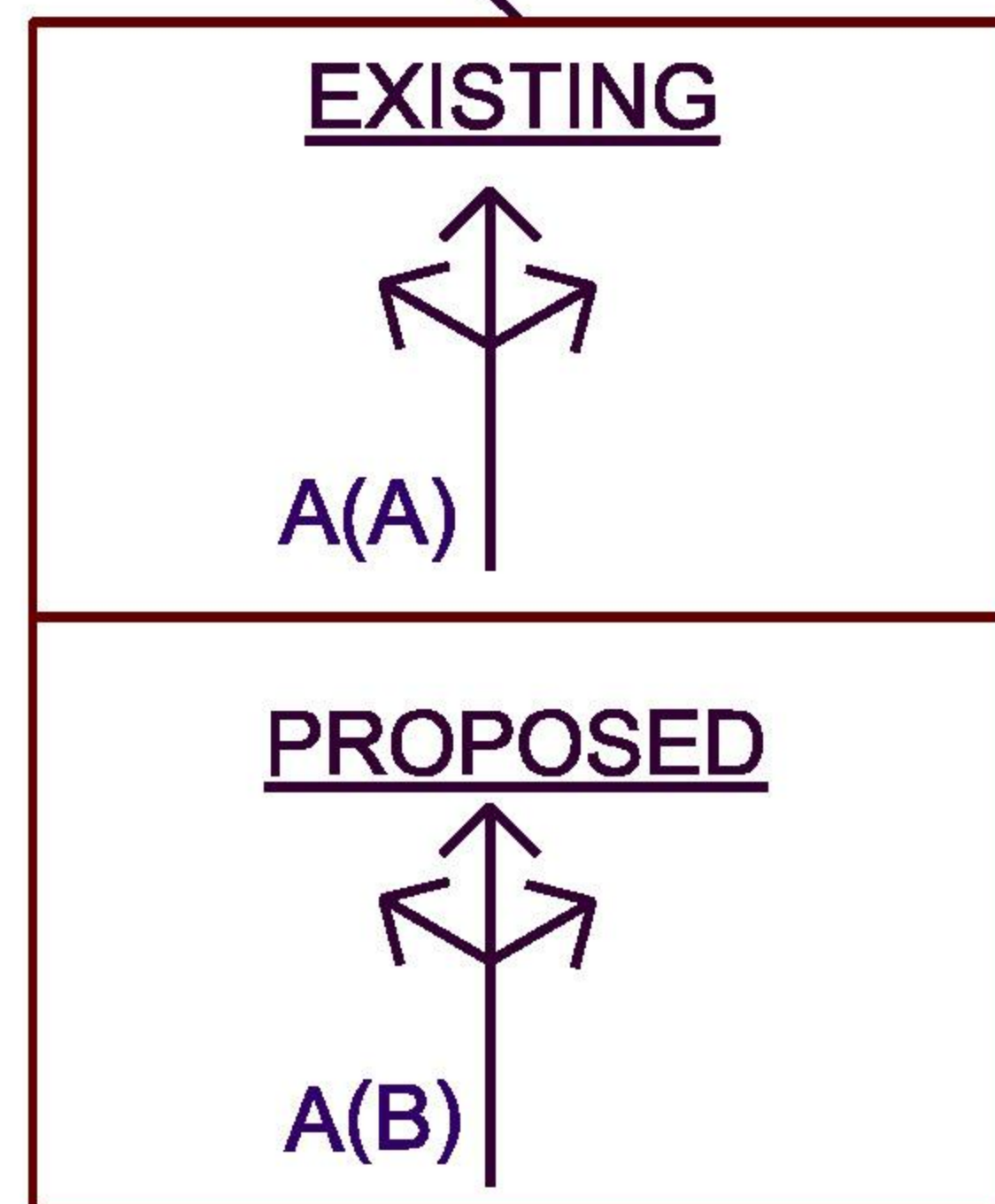
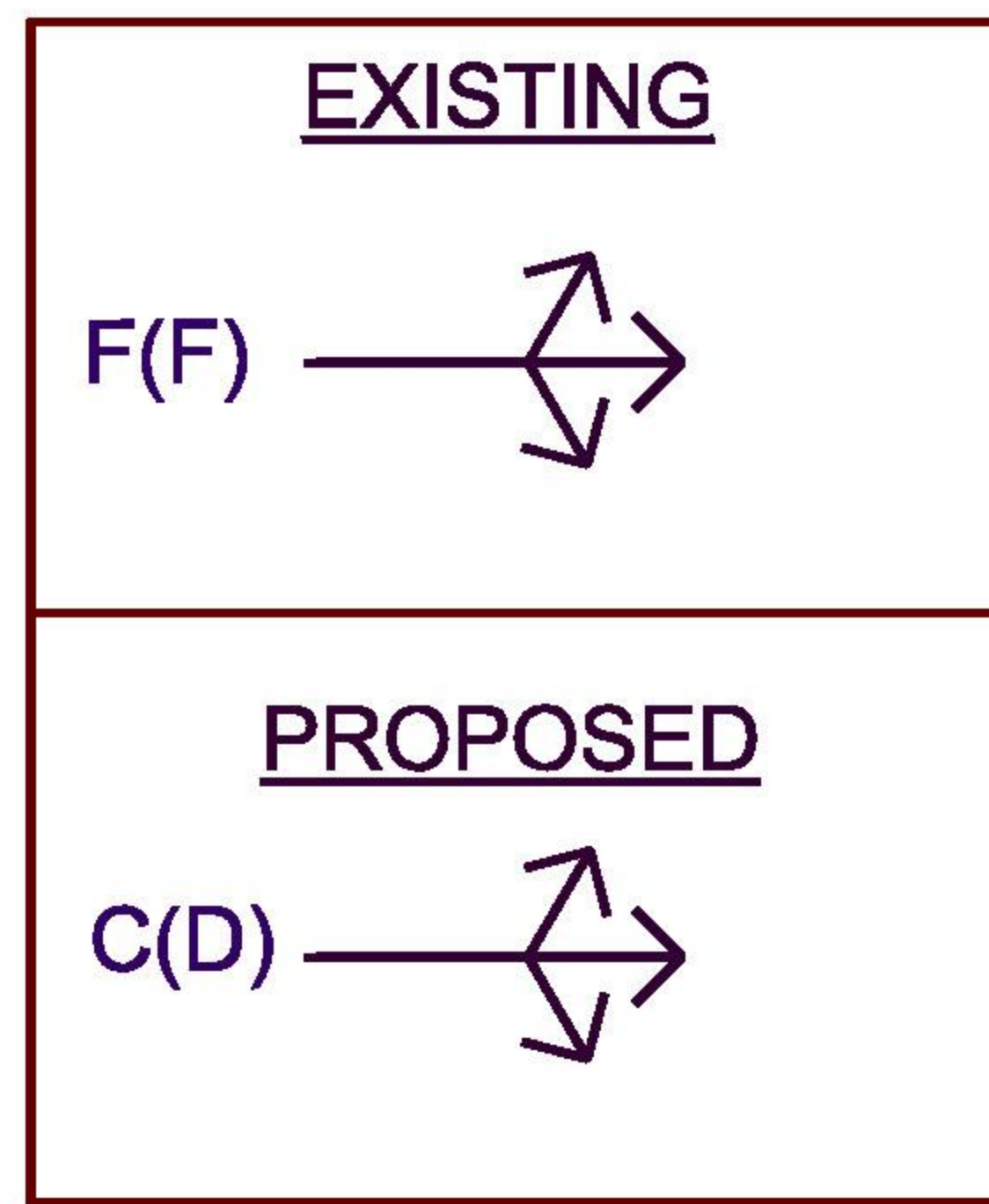
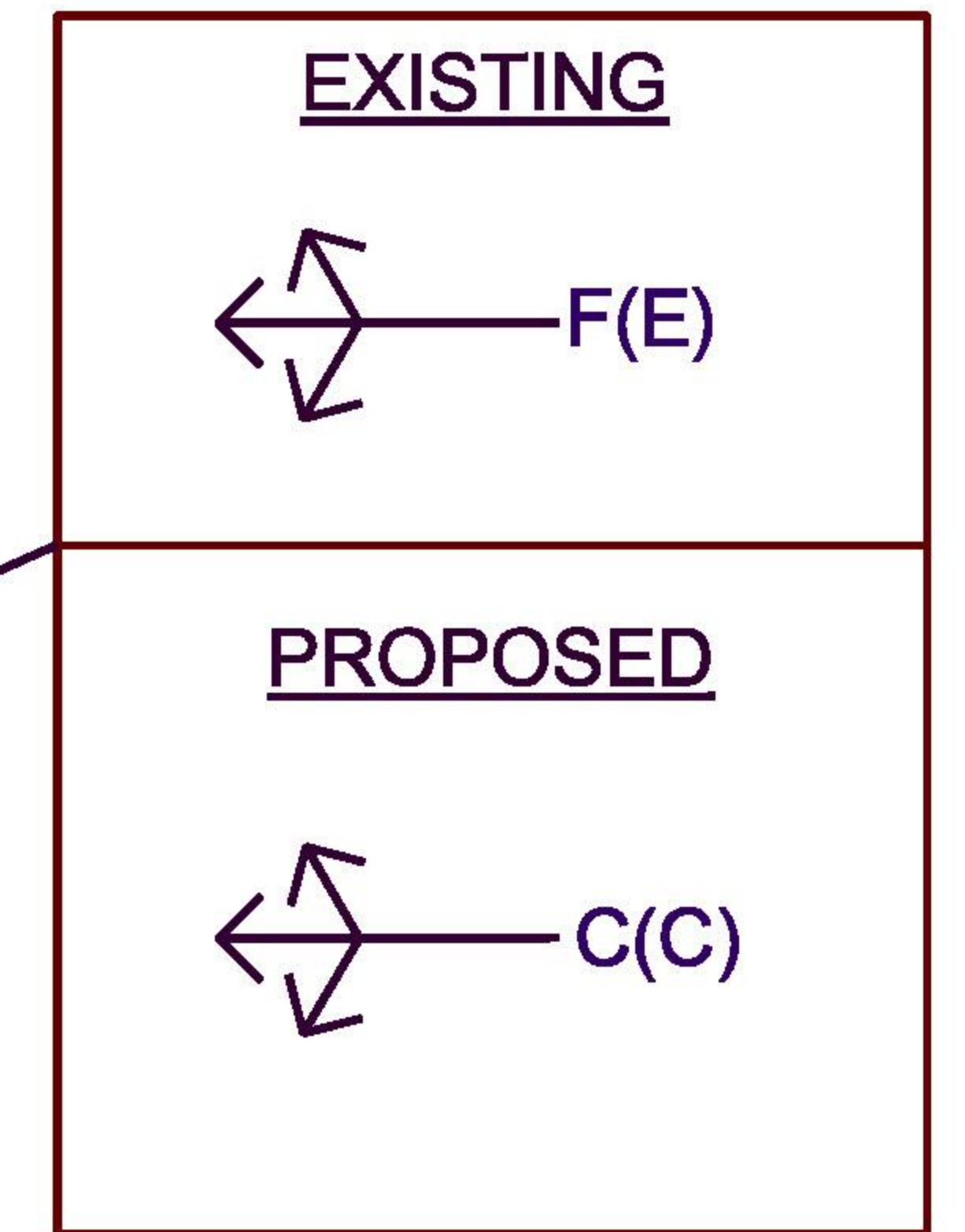
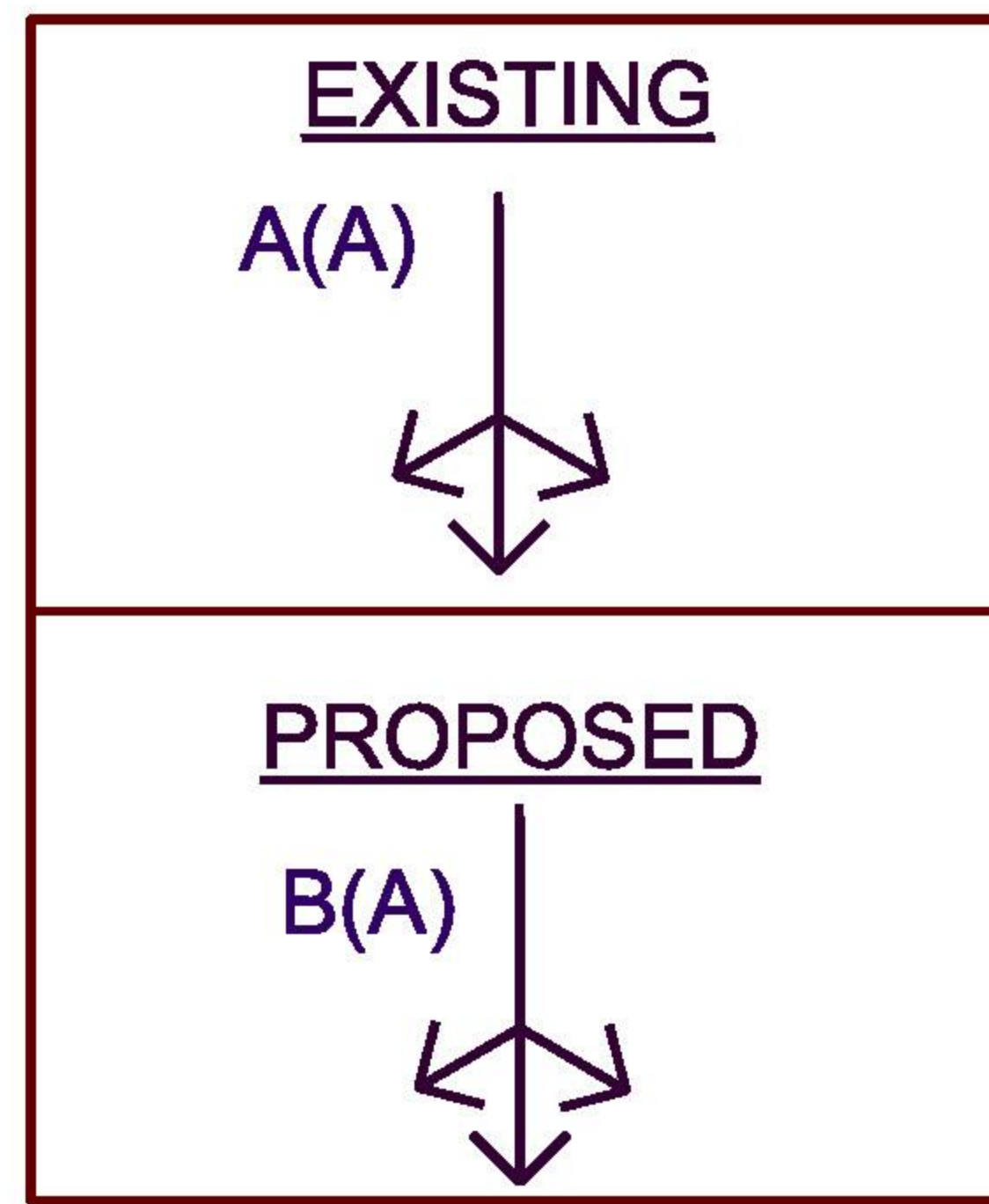
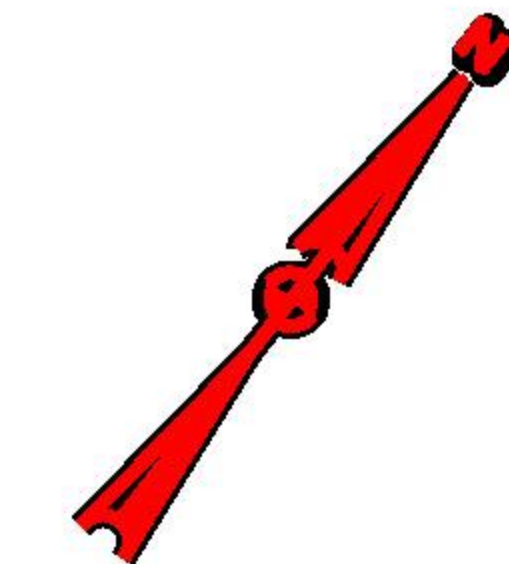


Tyson's Corner Neighborhood Traffic

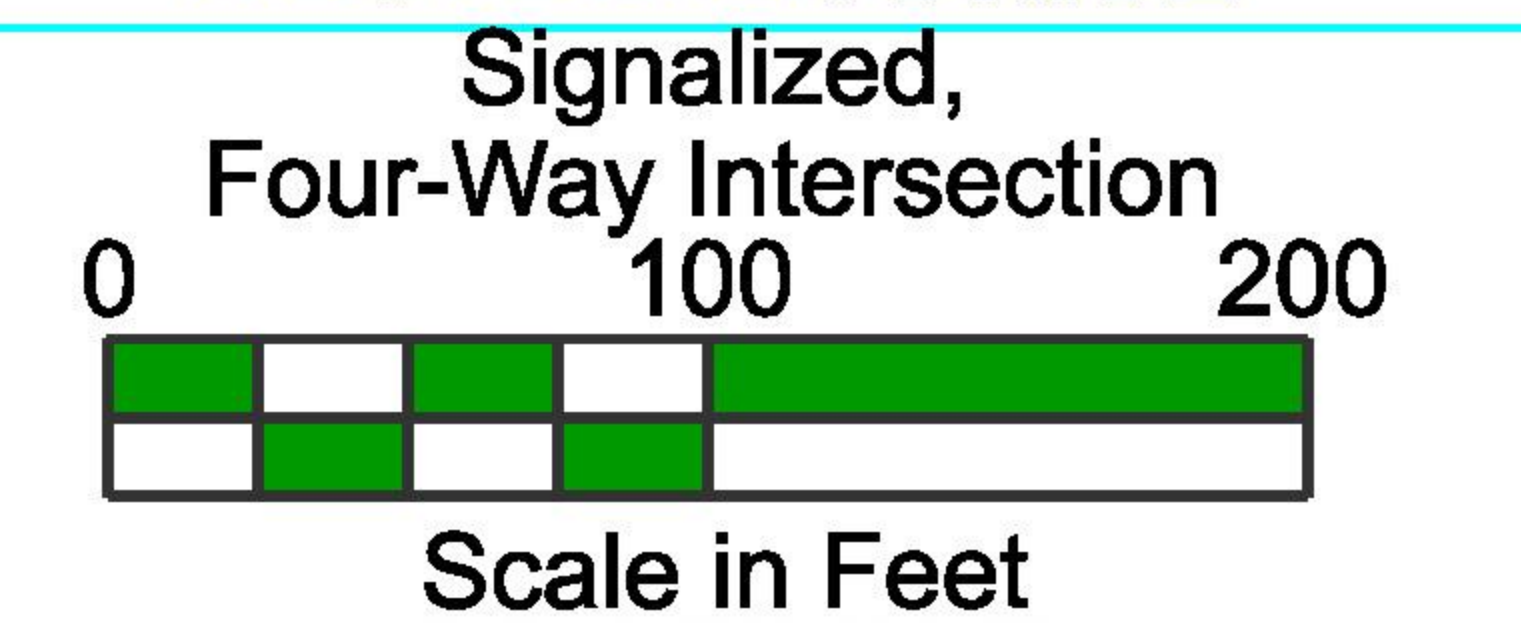


OVERALL INTERSECTION LOS	
2030 W/O IMPROVEMENTS	2030 WITH IMPROVEMENTS
F(F)	B(B)

LEGEND : X(X) - AM LOS(PM LOS)



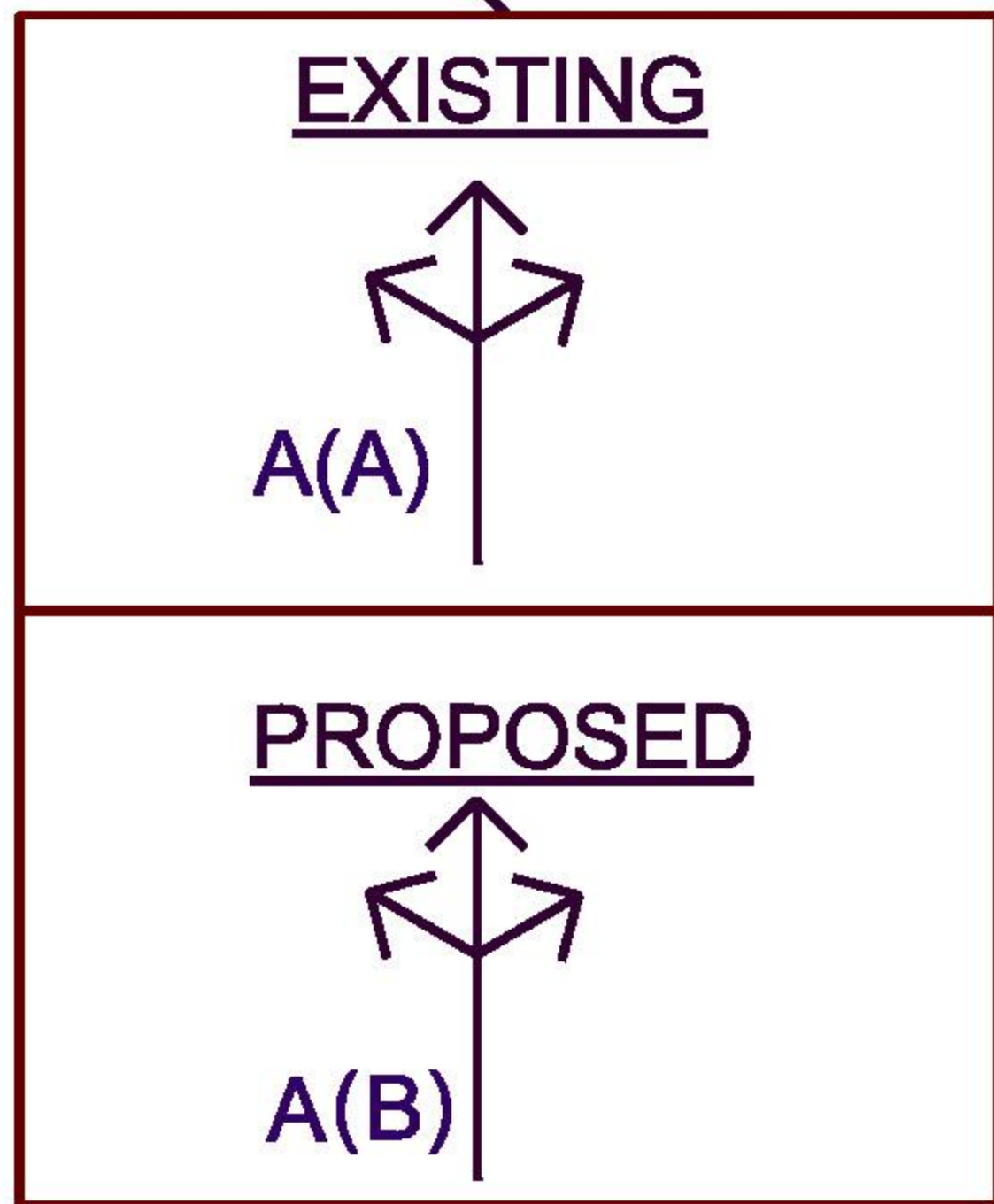
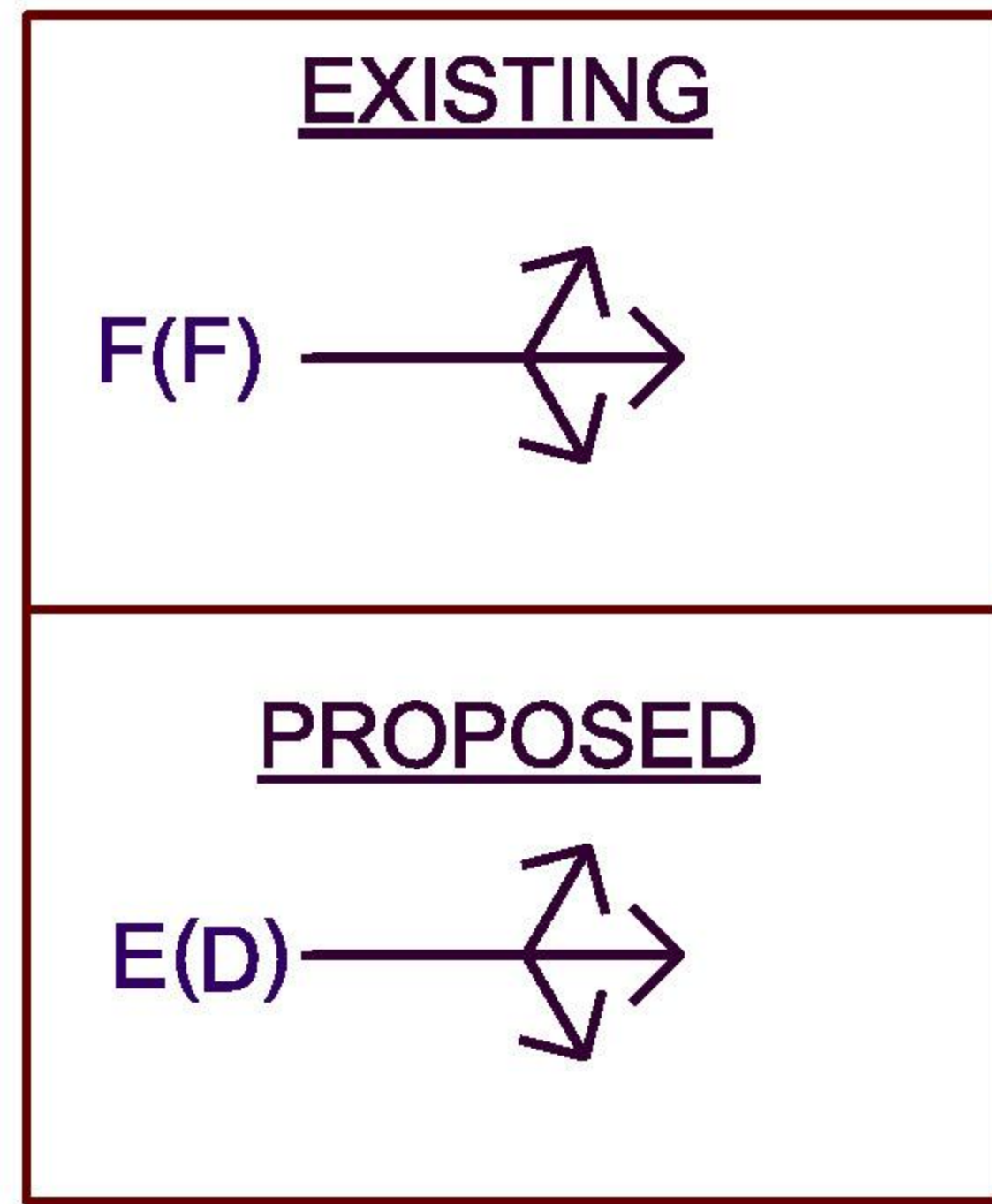
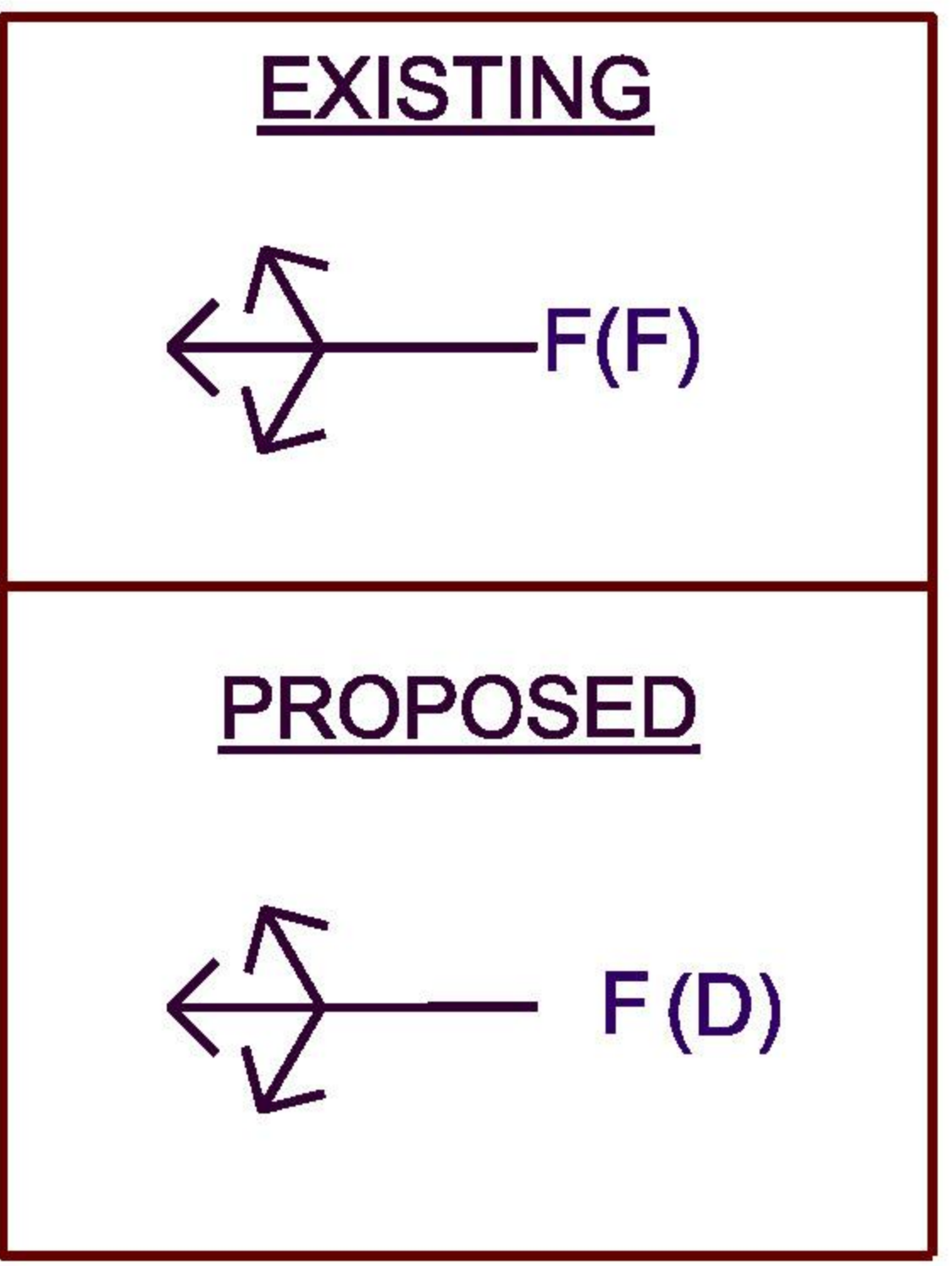
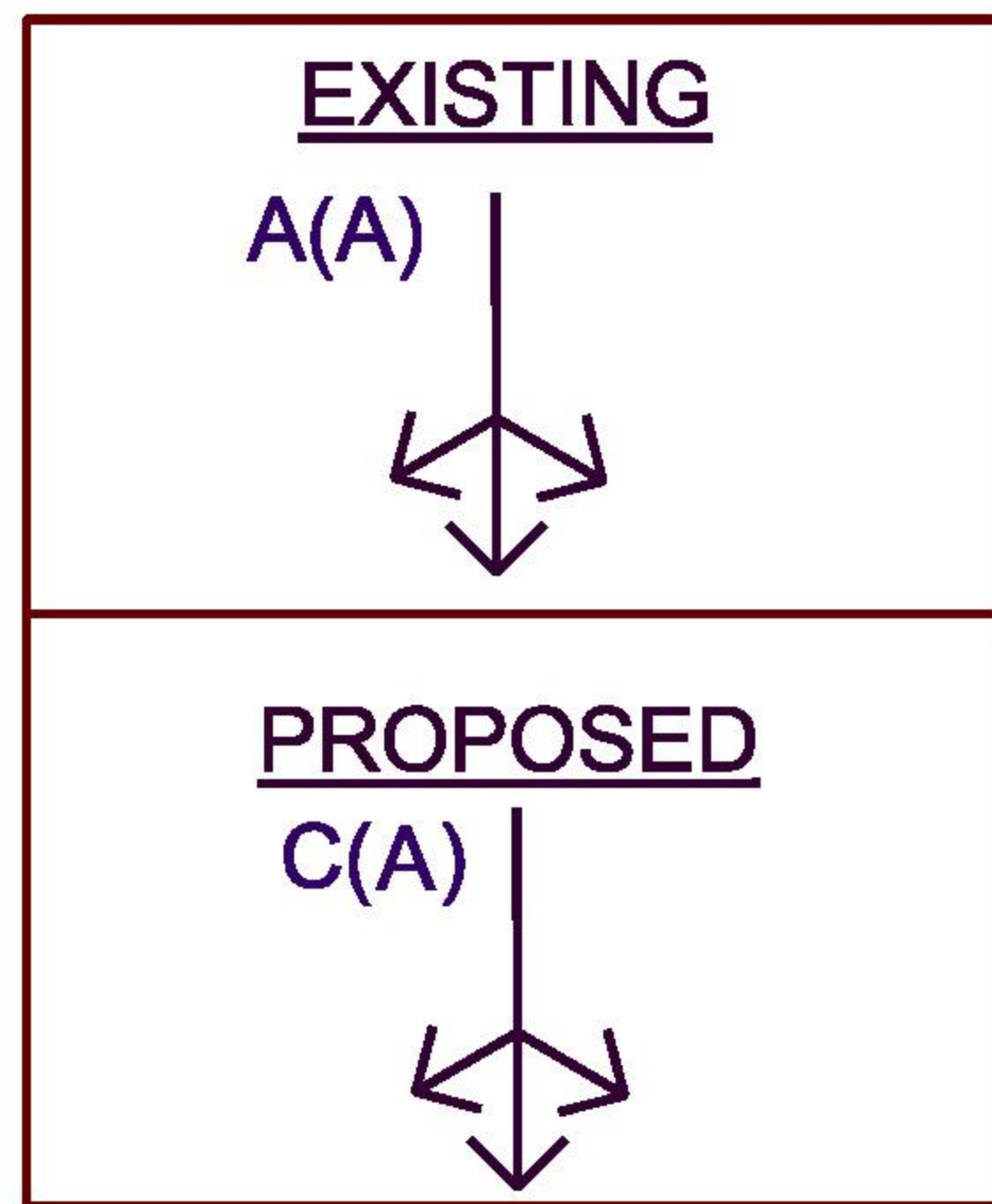
COMP PLAN IMPROVEMENTS INTERSECTION 18 OLD COURTHOUSE RD. / WESTBRIAR DRIVE



LEGEND

EXISTING RIGHT OF WAY	
PROPOSED RIGHT OF WAY	
EXISTING MEDIAN	
PROPOSED MEDIAN	
PROPOSED COMP PLAN LANE	
PROPOSED PAVEMENT	
PROPOSED SIDEWALK	
PROPOSED SIGNALIZED INTERSECTION	
PROPOSED MOVEMENT	

Tyson's Corner Neighborhood Traffic

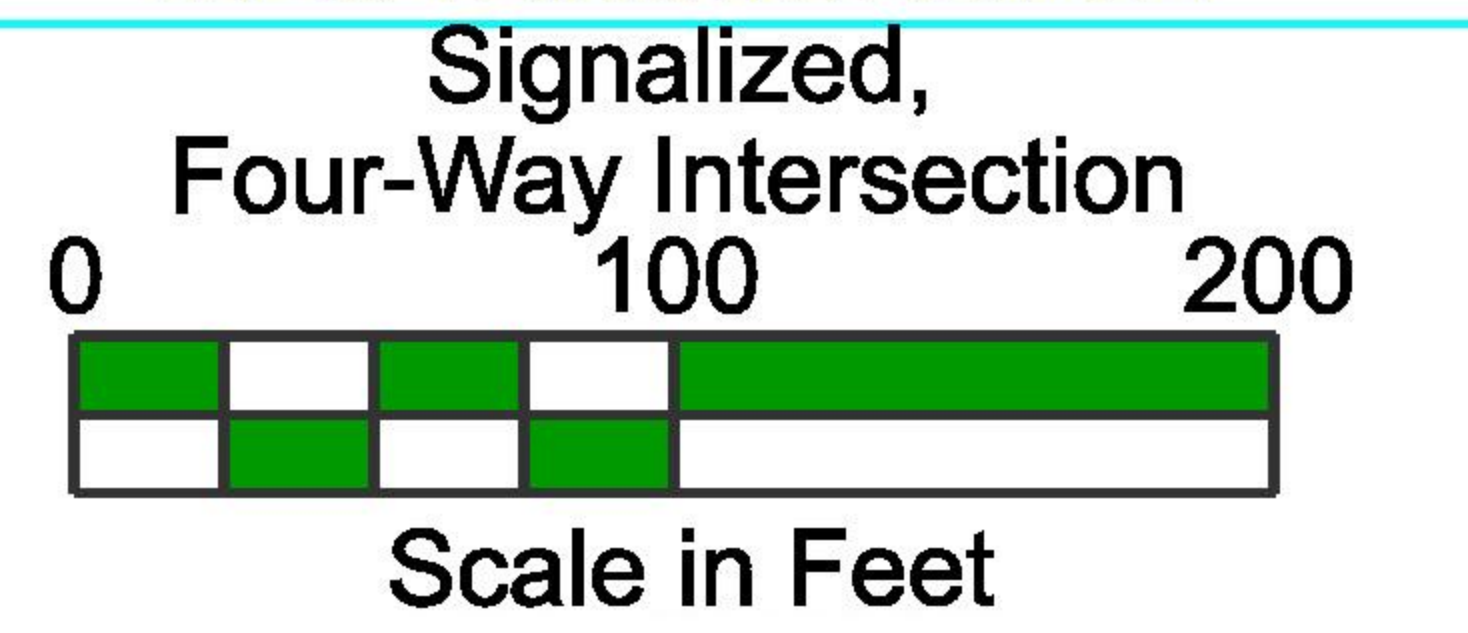


OVERALL INTERSECTION LOS

	2030 W/O IMPROVEMENTS	2030 WITH IMPROVEMENTS
F(F)	D(B)	

LEGEND : X(X) - AM LOS(PM LOS)

GMU PLAN IMPROVEMENTS INTERSECTION 18 OLD COURTHOUSE RD. / WESTBRIAR DRIVE



LEGEND

- EXISTING RIGHT OF WAY (Red line)
- PROPOSED RIGHT OF WAY (Cyan line)
- EXISTING MEDIAN (Grey bar)
- PROPOSED MEDIAN (Blue bar)
- PROPOSED COMP PLAN LANE (Light grey bar)
- PROPOSED PAVEMENT (Yellow bar)
- PROPOSED SIDEWALK (Orange bar)
- PROPOSED SIGNALIZED INTERSECTION (Traffic light symbol)
- PROPOSED MOVEMENT (Red arrows: left, through, right)